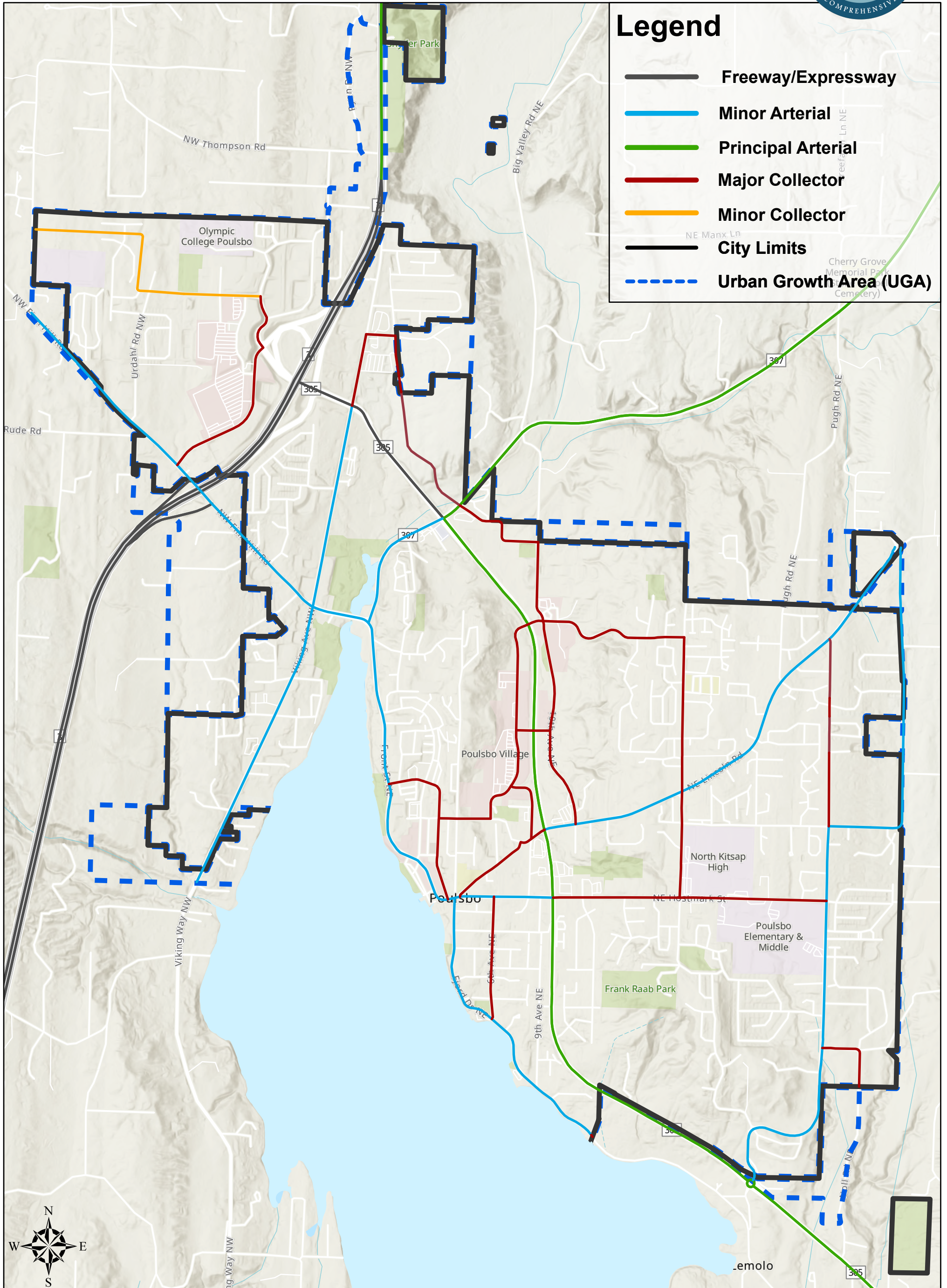



# Figure TR -1: WSDOT Functional Street Classifications








City of Poulsbo Planning and Economic Development Department

Adopted:

Effective:



## Legend

-  Freeway/Expressway
-  Minor Arterial
-  Principal Arterial
-  Major Collector
-  Minor Collector
-  City Limits
-  Urban Growth Area (UGA)

\*\* This information was sourced from a variety of locations please find full citation information in appendix D.2

0 1,500 3,000 6,000 Feet