

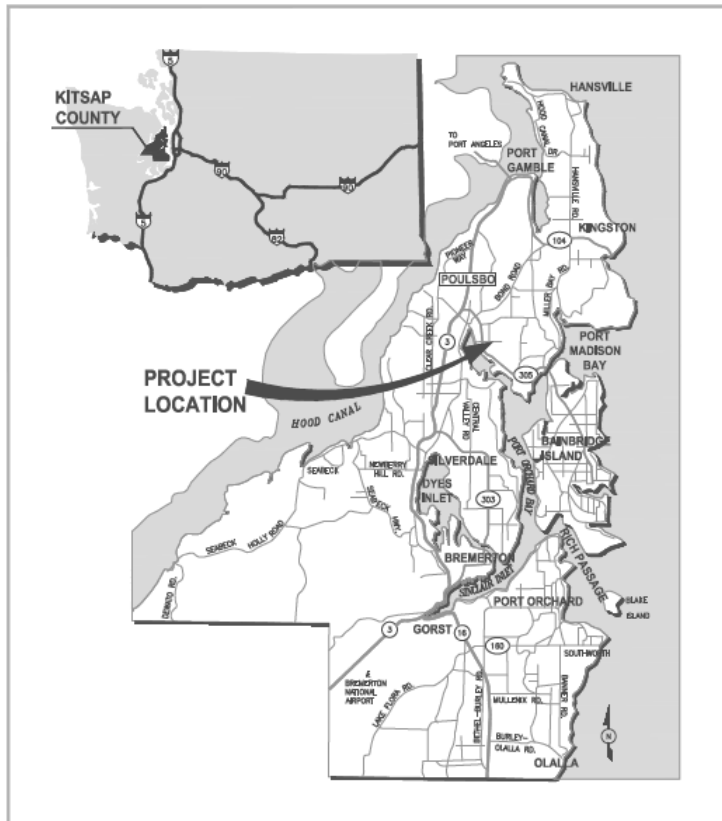


**2023 PSRC RURAL TOWNCENTERS AND COORIDORS PROJECT**

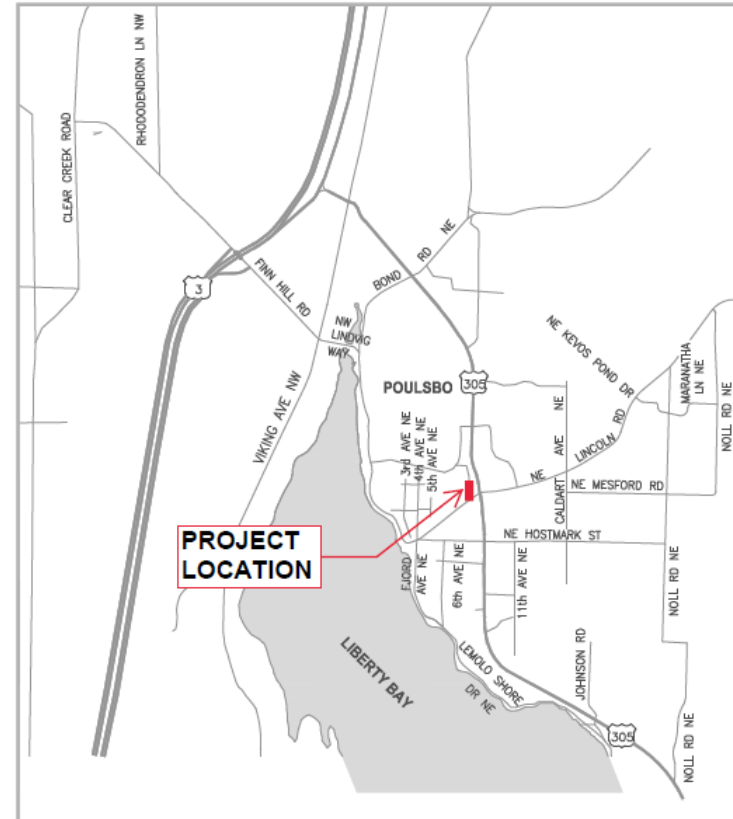
***8<sup>th</sup> AVENUE REALIGNMENT,  
SAFETY, AND TRANSIT STUDY***

**City of Poulsbo**

**July 12, 2023**



**VICINITY MAP**



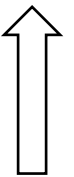
**LOCATION MAP**



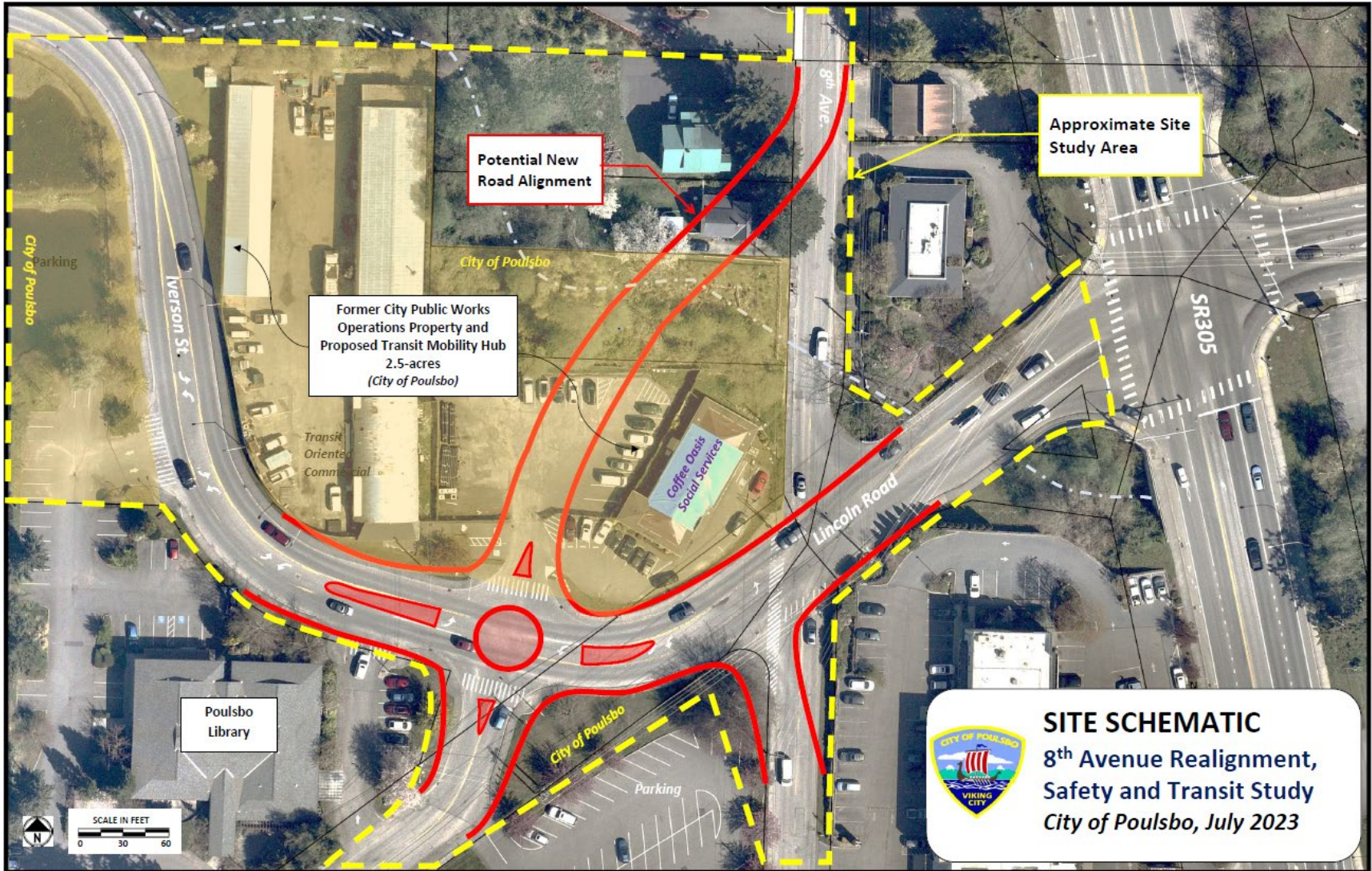
**FIGURE 1. VICINITY AND LOCATION  
8th Avenue Realignment, Safety and  
Transit Study  
City of Poulsbo**

# 8<sup>th</sup> Ave Realignment – Transit & Safety Improvements PLANNING STUDY

- Study shall address:
  - Potential realignment of 8<sup>th</sup> Avenue
  - SR305 bus rapid transit
  - Intersection/ped safety
- Part of Kitsap Transit long range plan for SR305 corridor
- \$360,000 project budget
- Evaluate up to 5 concepts
- Estimate relative impacts and associated capital investment.



NORTH



Approximate Site Study Area

Potential New Road Alignment

Former City Public Works Operations Property and Proposed Transit Mobility Hub  
2.5-acres  
(City of Poulsbo)

Poulsbo Library

**SITE SCHEMATIC**  
8th Avenue Realignment,  
Safety and Transit Study  
City of Poulsbo, July 2023

POTENTIAL CONCEPT

