EXHIBIT 2.g: Preliminary Road and Utility Profiles (9/16/26)

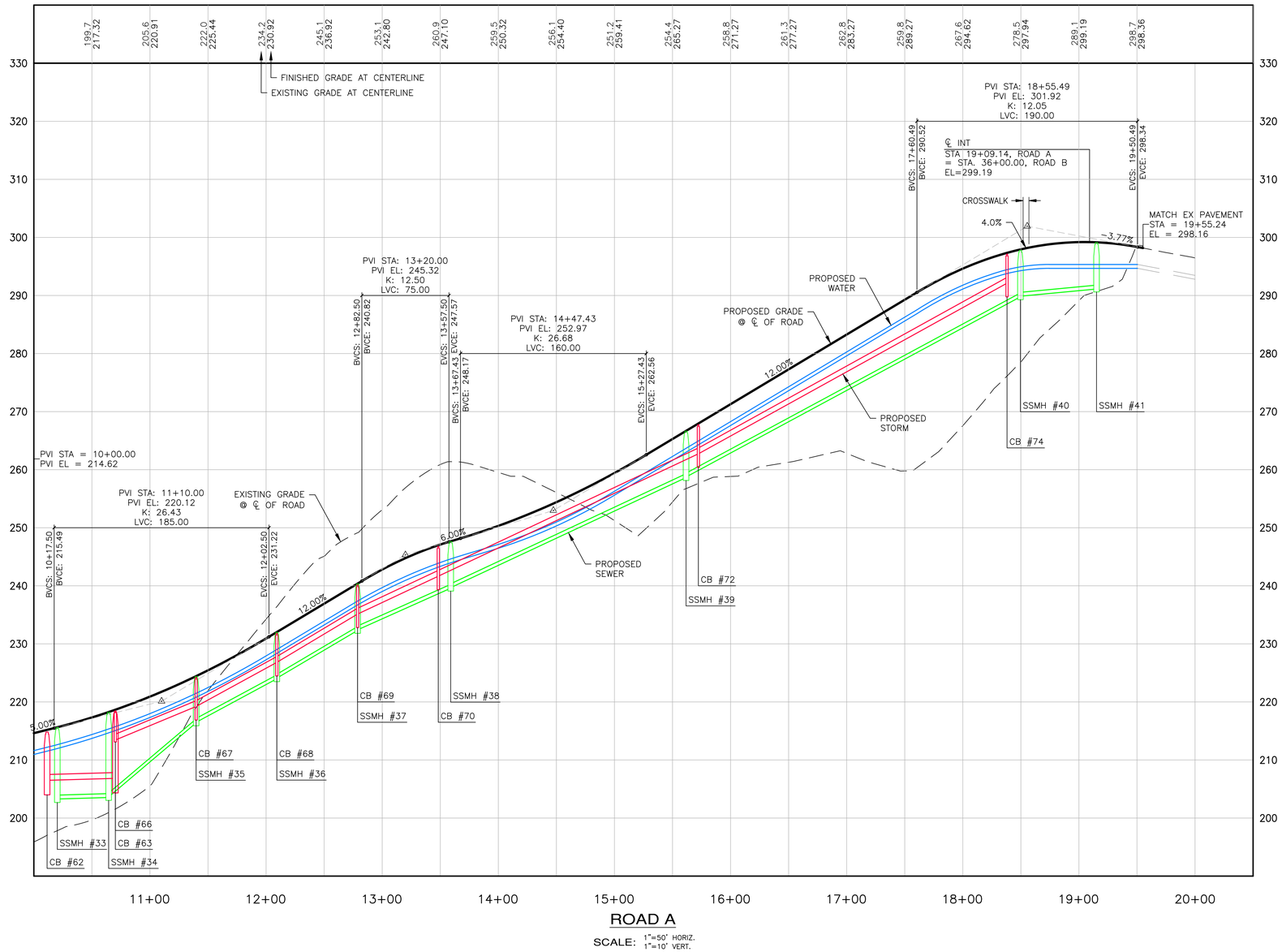

ROAD A

SCALE: 1"=50' HORIZ.
1"=10' VERT.

REVISIONS		
NO.	DESCRIPTION/DATE	BY

BRANDON MICHAEL LONCASTER
STATE OF WASHINGTON
50086
REGISTERED
PROFESSIONAL ENGINEER
09/16/2026

CONSULTING ENGINEERS LLC
32001 32nd Ave S, Suite 200
Federal Way, WA 98003
FEDERAL WAY (253) 838-6113
LYNNWOOD (425) 297-1900
www.esmcivil.com
ESM
Civil Engineering
Public Works
Land Planning
Landscape Architecture
Land Surveying
Project Management

MONTEBANC MANAGEMENT, LLC

PINNACLE AT LIBERTY BAY PRD

CITY OF POULSBO PRELIMINARY ROAD AND UTILITIES PROFILES WASHINGTON

JOB NO.:	2090-004-022
DWG. NAME:	PP-22
DESIGNED BY:	
DRAWN BY:	
CHECKED BY:	
DATE:	09/16/2026
DATE OF PRINT:	

PP-22

22 OF 35 SHEETS

File: \\esm8\engr\ESM-008\2090\004\022\P-plot\Plots\PP-22.dwg
Plotted: 9/16/2026 1:24 PM Plotted By: Simon Upham

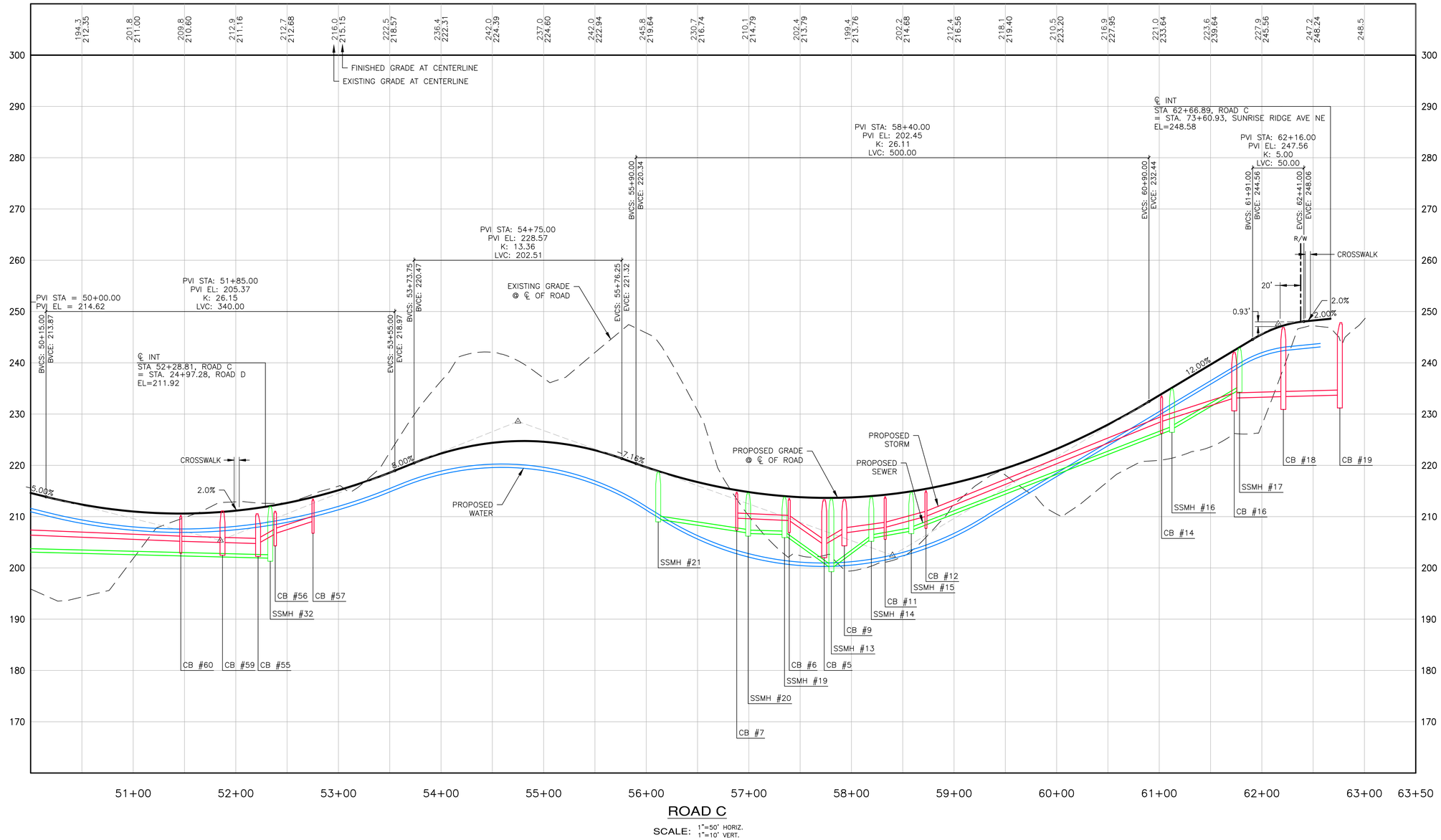

ROAD C

SCALE: 1"=50' HORIZ. 1"=10' VERT.

REVISIONS

NO.	DESCRIPTION/DATE	BY

BRANDON MICHAEL LOUCKS
STATE OF WASHINGTON
50085
REGISTERED PROFESSIONAL ENGINEER
09/16/2026

ESM CONSULTING ENGINEERS LLC
32001 32nd Ave S, Suite 200
Federal Way, WA 98001
FEDERAL WAY (253) 838-6113
LYNNWOOD (425) 297-9900
www.esmcivil.com
Civil Engineering
Public Works
Land Surveying
Project Management
Land Planning
Landscape Architecture

MONTEBANC MANAGEMENT, LLC

PINNACLE AT LIBERTY BAY PRD

CITY OF POULSBO PRELIMINARY ROAD AND UTILITIES PROFILES WASHINGTON

JOB NO.:	2090-004-022
DWG. NAME:	PP-23
DESIGNED BY:	
DRAWN BY:	
CHECKED BY:	
DATE:	09/16/2026
DATE OF PRINT:	

PP-23

File: \\esm8\eng\ESM-JOBS\2090\004\022\P-plot\Plots\PP-23.dwg
Plotted: 9/16/2026 1:24 PM Plotted By: Simon Upham

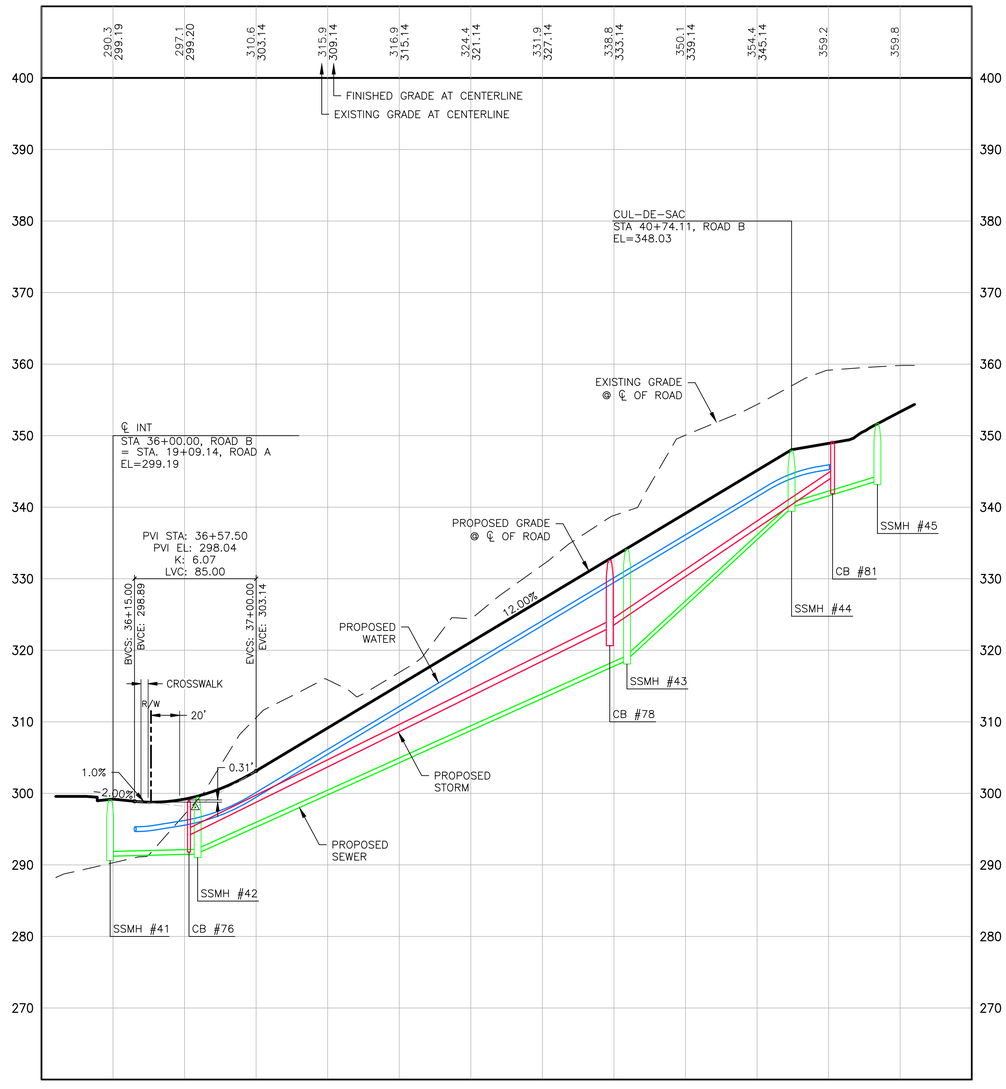

ROAD B

SCALE: 1"=50' HORIZ.
1"=10' VERT.

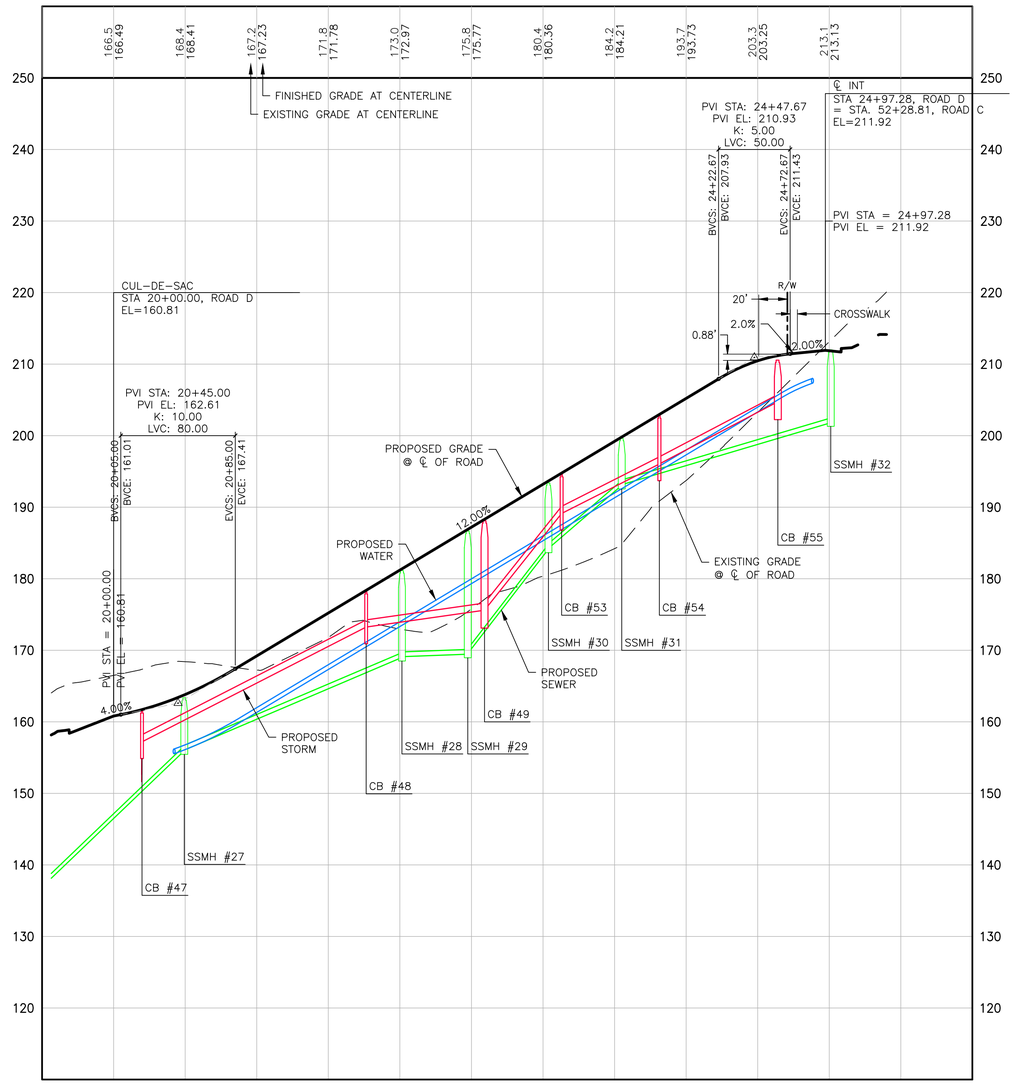

ROAD D

SCALE: 1"=50' HORIZ.
1"=10' VERT.

File: \\esm8\engr\ESM-JOBS\2090\004\022\P-plot\Plots\PP-24.dwg
Plotted: 9/16/2026 1:23 PM Plotted By: Simon Upton

REVISIONS		
NO.	DESCRIPTION/DATE	BY

BRANDON MICHAEL LOVICK
STATE OF WASHINGTON
50095
REGISTERED
PROFESSIONAL ENGINEER

09/16/2026

CONSULTING ENGINEERS, LLC
32001 32nd Ave S, Suite 200
Federal Way, WA 98001
FEDERAL WAY (253) 838-6113
LYNNWOOD (425) 297-1900
www.esmcivil.com
ESM
Civil Engineering
Public Works
Land Planning
Landscape Architecture
Land Surveying
Project Management

MONTEBANC MANAGEMENT, LLC

PINNACLE AT LIBERTY BAY PRD

CITY OF POULSBO PRELIMINARY ROAD AND UTILITIES PROFILES WASHINGTON

JOB NO.:	2090-004-022
DWG. NAME:	PP-24
DESIGNED BY:	
DRAWN BY:	
CHECKED BY:	
DATE:	09/16/2026
DATE OF PRINT:	

PP-24

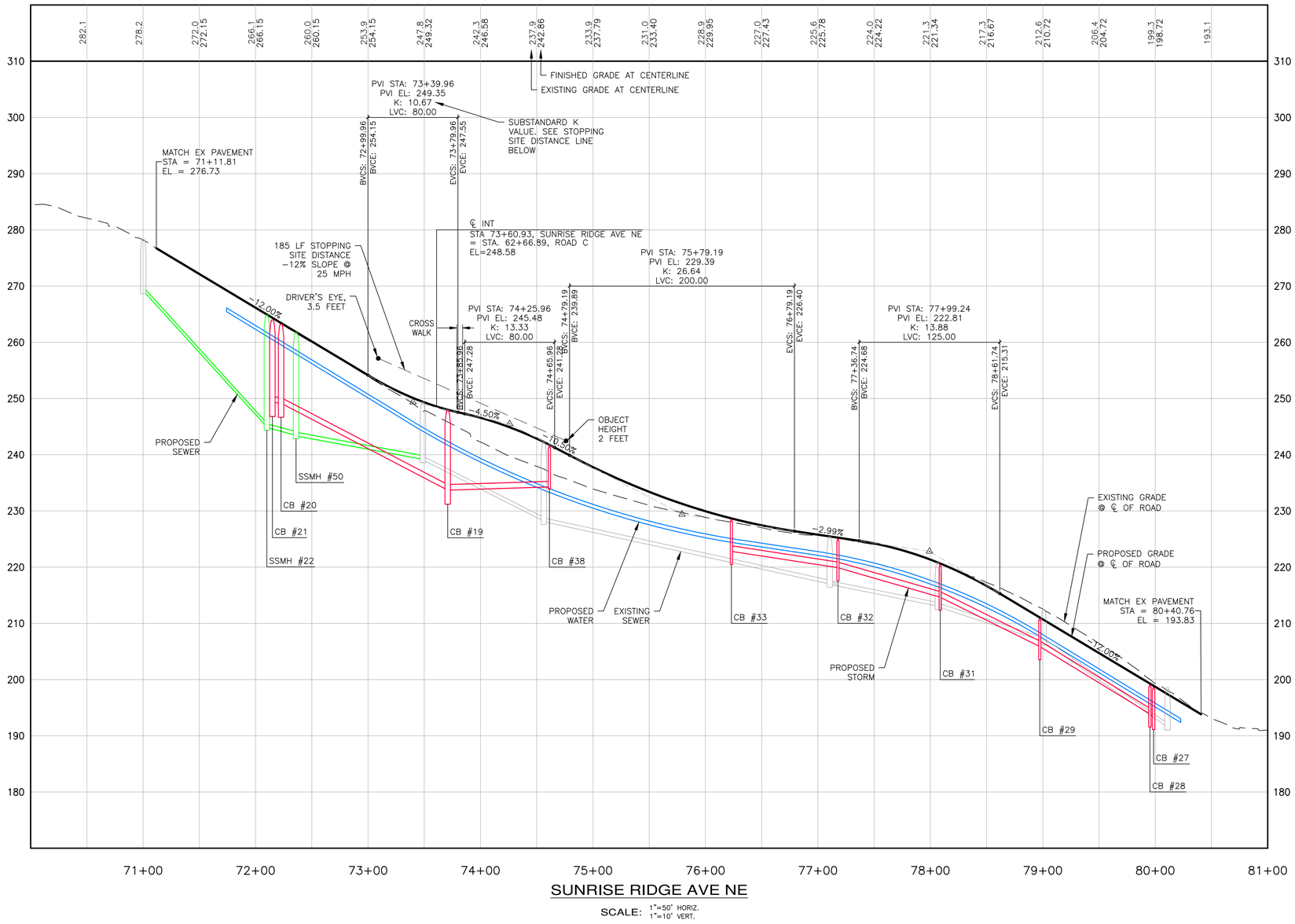

SUNRISE RIDGE AVE NE

SCALE: 1"=50' HORIZ. 1"=10' VERT.

REVISIONS

NO.	DESCRIPTION/DATE	BY

BRANDON MICHAEL HOUSKS
STATE OF WASHINGTON
50085
REGISTERED PROFESSIONAL ENGINEER
09/16/2026

ESM CONSULTING ENGINEERS LLC
32001 32nd Ave S, Suite 200
Federal Way, WA 98001
FEDERAL WAY (253) 838-6113
LYNNWOOD (425) 297-9900
www.esmcivil.com
Civil Engineering | Land Surveying | Land Planning
Public Works | Project Management | Landscape Architecture

MONTEBANC MANAGEMENT, LLC

PINNACLE AT LIBERTY BAY PRD

CITY OF POULSBO PRELIMINARY ROAD AND UTILITIES PROFILES WASHINGTON

JOB NO.:	2090-004-022
DWG. NAME:	PP-25
DESIGNED BY:	
DRAWN BY:	
CHECKED BY:	
DATE:	09/16/2026
DATE OF PRINT:	

PP-25

File: \\esm8\eng\ESM-JOBS\2090\004\022\P-plot\Plots\PP-25.dwg
Plotted: 9/16/2026 1:25 PM Plotted By: Simon Upham