EXHIBIT 2.i: On-Site Sewer Connection/Crossing Plan (9/16/26)

A PORTION OF THE SE 1/4 OF SECTION 23, TWP. 26 N., RGE. 1 E.,WM

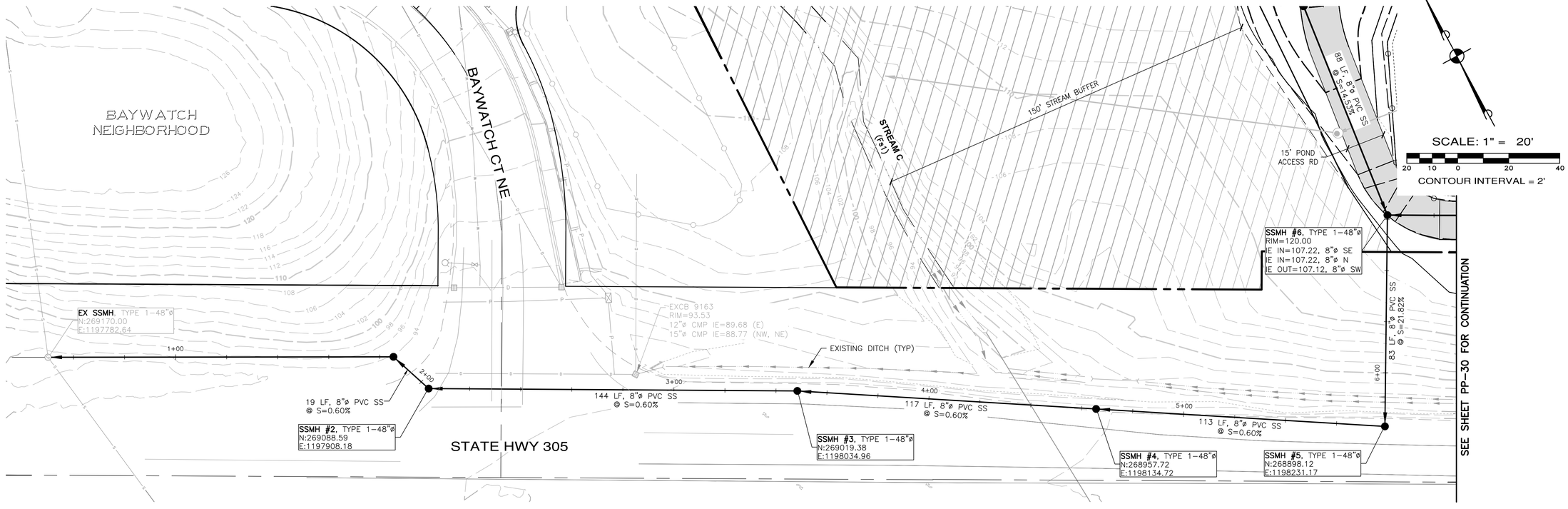

CREEK C SEWER CROSSING

SCALE: 1"=20' HORIZ. 1"=5' VERT.

REVISIONS

NO.	DESCRIPTION/DATE	BY

BRANDON MICHAEL LOUCKS, STATE OF WASHINGTON, 50085, REGISTERED PROFESSIONAL ENGINEER

09/16/2026

ESM CONSULTING ENGINEERS LLC
32001 32nd Ave S, Suite 200
Federal Way, WA 98001
FEDERAL WAY (253) 838-6113
LYNNWOOD (425) 297-9900
www.esmcivil.com
Civil Engineering Public Works | Land Surveying Project Management | Land Planning Landscape Architecture

MONTEBANC MANAGEMENT, LLC

PINNACLE AT LIBERTY BAY PRD
OFFSITE SEWER CONNECTION/CROSSING PLAN & PROFILE
CITY OF POULSBO WASHINGTON

JOB NO.:	2090-004-022
DWG. NAME:	PP-29
DESIGNED BY:	
DRAWN BY:	
CHECKED BY:	
DATE:	09/16/2026
DATE OF PRINT:	

PP-29

File: \\esm8\engr\ESM-JOBS\2090\004\022\P-plot\Plots\PP-29.dwg
Plotted: 9/16/2026 1:29 PM Plotted By: Simon Upham

A PORTION OF THE SE 1/4 OF SECTION 23, TWP. 26 N., RGE. 1 E.,WM

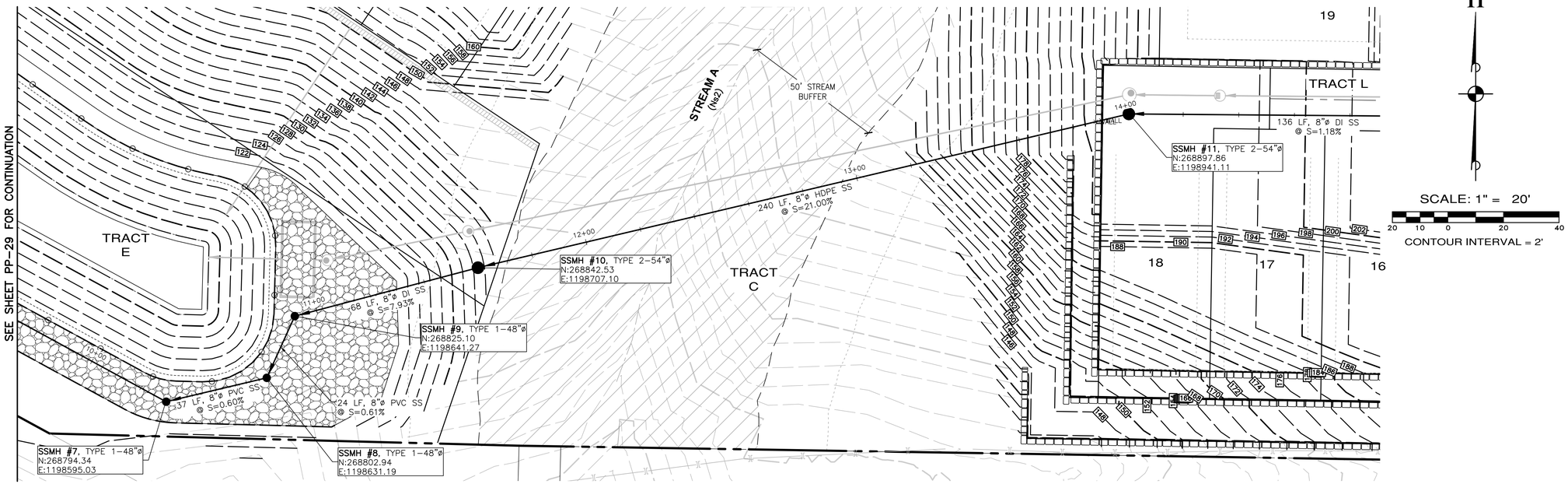

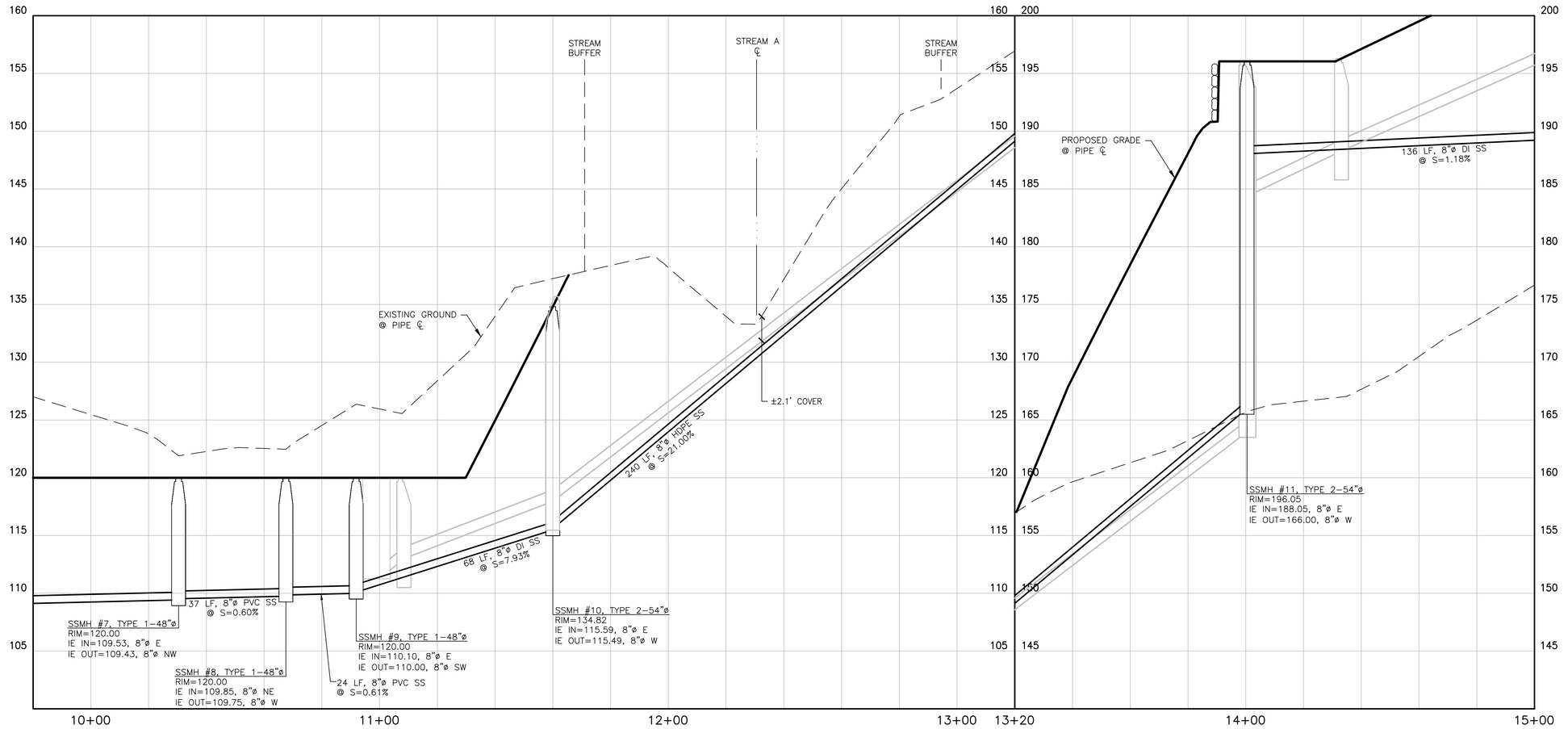

STREAM A SEWER CROSSING

SCALE: 1"=20' HORIZ. 1"=5' VERT.

REVISIONS

NO.	DESCRIPTION/DATE	BY

BRANDON MICHAEL LOUCKS, STATE OF WASHINGTON, 50085, REGISTERED PROFESSIONAL ENGINEER
09/16/2026

ESM CONSULTING ENGINEERS LLC
32001 32nd Ave S, Suite 200
Federal Way, WA 98001
FEDERAL WAY (253) 838-6113
LYNNWOOD (425) 297-9900
www.esmcivil.com
Civil Engineering Public Works | Land Surveying Project Management | Land Planning Landscape Architecture

MONTEBANC MANAGEMENT, LLC

PINNACLE AT LIBERTY BAY PRD

CITY OF POULSBO STREAM "A" SEWER CROSSING PLAN & PROFILE WASHINGTON

JOB NO.:	2090-004-022
DWG. NAME:	PP-30
DESIGNED BY:	
DRAWN BY:	
CHECKED BY:	
DATE:	09/16/2026
DATE OF PRINT:	

PP-30

File: \\esm8\ENGR\ESM-JOBS\2090\004\022\P-plat\Plots\PP-30.dwg
Plotted: 9/16/2026 3:03 PM Plotted By: Simon Upham