**Exhibit 5**

7TH AVE NE

SR 305 NE

EXISTING BUILDING

27'-0"

226'-3"

25'-9"

EQ.

EXISTING UTILITIES TO REMAIN, TYP. SEE SURVEY PLANS

PROPOSED LIGHT POLE, TYP. SEE ELECTRICAL PLANS

PROPOSED EV CHARGING STATION, TYP. SEE ELECTRICAL PLANS

PROPOSED ELECTRICAL CONDUIT, SEE ELECTRICAL PLANS

C-3 FRONT YARD SETBACK

10'-0"

PROPERTY LINE

EXISTING LANDSCAPE TO REMAIN, TYP.; RESTORE LANDSCAPE DISTURBED BY CONSTRUCTION ACTIVITIES AS NEEDED.

EXISTING TREE TO REMAIN, TYP.

FRONTAGE PLANTING ALONG EXISTING CURB; LIMIT TO AREAS DISTURBED BY UTILITY INSTALLATION AND TRENCHING

TREE FOR SETBACK LANDSCAPING, TYP.; PLACE AT THE CENTER OF ADJACENT PROPOSED HAND HOLE EXISTING UTILITY STRUCTURE. FIELD VERIFY UTILITY LOCATIONS PRIOR TO PLANTING. SEE LANDSCAPE NOTES ON SHEET L1.01 FOR CLEARANCE AND TREE ROOT BARRIER

TREES FOR SETBACK LANDSCAPING, TYP.; PLACE AT THE CENTER OF EXISTING ELECTRICAL VALVE AND ADJACENT PROPOSED ELECTRICAL CHARGING STATION. FIELD VERIFY UTILITY LOCATIONS PRIOR TO PLANTING. SEE LANDSCAPE NOTES ON SHEET L1.01 FOR CLEARANCE AND TREE ROOT BARRIER

TREE FOR SETBACK LANDSCAPING, TYP.; PLACE AT THE CENTER PROPOSED ELECTRICAL CHARGING STATIONS. FIELD VERIFY UTILITY LOCATIONS PRIOR TO PLANTING. SEE LANDSCAPE NOTES ON SHEET L1.01 FOR CLEARANCE AND TREE ROOT BARRIER

PROPOSED CONCRETE SIDEWALK

EXISTING DECIDUOUS TREE TO REMAIN, TYP.

EXISTING UTILITIES, TYP. SEE SURVEY PLANS

PROPOSED LIGHT POLE, TYP. SEE ELECTRICAL PLANS

2'-0" TYP.

EASEMENT, SEE CIVIL PLANS, TYP.

EXISTING EVERGREEN TREE TO REMAIN, TYP.

PROPOSED LIGHT POLE, TYP. SEE ELECTRICAL PLANS

EXISTING CURB, TYP.

PROPOSED CURB TIES INTO EXISTING CURB, TYP., SEE CIVIL PLANS

PROPOSED SMOKE SHELTER, SEE ARCHITECTURAL AND CIVIL PLANS

EAVE, TYP.

BIKE RACK,TYP. SEE SHEET L1.02 FOR PRODUCT CUT SHEET

CONCRETE PAVEMENT, TYP.

PARKING LOT BOUNDARY FOR LANDSCAPE CALCULATION. PARKING LOT AREA: 53,325 SF

REMOVE EXISTING INVASIVE PLANTS BETWEEN THE CURB AND THE ROCKERY WALL PRIOR TO PLANTING. SEE LANDSCAPE NOTES ON SHEET L1.01 FOR MORE INFORMATION

EXISTING TREE TO REMAIN, TYP.

WOOD CHIP MULCH, TYP., LIMIT TO AREAS DISTURBED BY TREE REMOVAL, UTILITY INSTALLATION, AND TRENCHING

15'-0"

6'-5"

EXISTING SEWER, SEE SURVEY PLANS

EXISTING ROCKERY RETAINING WALL TO REMAIN

TREE FOR PARKING LOT LANDSCAPING, TYP.; FIELD VERIFY UTILITY LOCATIONS PRIOR TO PLANTING. SEE LANDSCAPE NOTES ON SHEET L1.01 FOR CLEARANCE AND TREE ROOT BARRIER

1 INCH

0 5' 10' 20' 40'

Graphic Scale: 1" = 10'-0"

RICEfergusMILLER
275 FIFTH STREET, SUITE 100
BREMERTON, WA 98337
360-377-8773
RFMARCH.COM

LYON
LANDSCAPE ARCHITECTS
2111 South C Street, Tacoma, WA 98402
253-209-4053 | Moghan@LyonLA.com

STATE OF WASHINGTON LICENSED LANDSCAPE ARCHITECT
MOGHAN LYON
LICENSE NO. 1444

**SUQUAMISH CARE CENTER**
SUQUAMISH TRIBE
19950 7TH AVE NE
POULSBO, WA 98370

PROJECT # 2024140.00

**LAND USE APPLICATION(S)**

ISSUE DATE SEPTEMBER 25, 2026

**REVISION SCHEDULE**

| | | |
|---|---|---|
| 1 | CUP REVISIONS | 9/25/2026 |

AHJ APPROVAL STAMP

LANDSCAPE PLAN

SHEET #

**L1.00**

## PLANT SCHEDULE OVERALL

| SYMBOL | BOTANICAL / COMMON NAME | SIZE | CONT | NATIVE/ADAPTED | HEIGHT/SPREAD | QTY |
|---|---|---|---|---|---|---|
| **TREES** | | | | | | |
| | CALOCEDRUS DECURRENS / INCENSE CEDAR | 6` MIN. HT. | B & B | NATIVE | 20' HT. | 3 |
| | CERCIDIPHYLLUM JAPONICUM / KATSURA TREE | 2" CAL. | B & B | ADAPTED | 30' HT. | 4 |
| | CORNUS X 'EDDIE'S WHITE WONDER' / EDDIE'S WHITE WONDER DOGWOOD | 2" CAL. | B & B | ADAPTED | 25' HT. | 7 |

| SYMBOL | BOTANICAL / COMMON NAME | SIZE | CONT. | NATIVE/ADAPTED | HEIGHT/SPREAD | QTY |
|---|---|---|---|---|---|---|
| **SHRUBS** | | | | | | |
| | CEANOTHUS X 'LEMON ICE' / LEMON ICE WILD LILAC | 3 GAL | POT | ADAPTED | 4' HT. | 36 |
| | HYDRANGEA QUERCIFOLIA 'MUNCHKIN' / MUNCHKIN OAKLEAF HYDRANGEA | 3 GAL | POT | ADAPTED | 3' HT. | 5 |
| | PIERIS JAPONICA 'LITTLE HEATH' / LITTLE HEATH JAPANESE PIERIS | 3 GAL | POT | ADAPTED | 4' HT. | 13 |
| | SALVIA YANGII 'LISSLITT' / LACEY BLUE RUSSIAN SAGE | 3 GAL | POT | ADAPTED | 1.5' HT. | 41 |
| | VACCINIUM OVATUM / EVERGREEN HUCKLEBERRY | 5 GAL. | POT | NATIVE | 4' HT. | 15 |
| **GROUND COVERS** | | | | | | |
| | CALLUNA VULGARIS 'ALBA' / WHITE HEATHER | 1 GAL | POT | ADAPTED | 2' HT. | 75 |
| | FRAGARIA CHILOENSIS / BEACH STRAWBERRY | 1 GAL. | POT | NATIVE | 1' HT. | 93 |
| | GAULTHERIA SHALLON / SALAL | 1 GAL. | POT | NATIVE | 4' HT. | 99 |
| | MAHONIA REPENS / CREEPING MAHONIA | 1 GAL. | POT | NATIVE | 4' HT. | 111 |
| | SARCOCOCCA RUSCIFOLIA / FRAGRANT SWEETBOX | 1 GAL. | POT | ADAPTED | 3' HT. | 52 |

| SYMBOL | BOTANICAL / COMMON NAME | CONT | SPACING | QTY |
|---|---|---|---|---|
| **SHRUB AREAS** | | | | |
| | EXISTING LANDSCAPE* | EX. | | 9,008 SF |
| **GROUND COVERS** | | | | |
| | WOOD CHIP MULCH | N/A | | 890 SF |

* EXISTING LANDSCAPE IMPACTED BY CONSTRUCTION ACTIVITIES SHALL BE RESTORED BY CONTRACTOR.

## LANDSCAPE NOTES

1. SCOPE OF WORK
   a. LANDSCAPING IS PART OF A LARGER SITE PROJECT THAT WILL DISTURB THE SITE AND ITS LANDSCAPE. THE LANDSCAPE CONTRACTOR SHALL COORDINATE ALL WORK WITH THE GENERAL CONTRACTOR PRIOR TO THE START OF, AND THROUGHOUT THE DURATION OF THE CONSTRUCTION.
   b. THE CONTRACTOR SHALL REVIEW AND FOLLOW REQUIRED PRACTICES FROM POULSBO MINICIPAL CODE AND OTHER JURISDICTIONAL REQUIREMENTS APPLICABLE TO THE PROJECT.

2. TREE ROOT BARRIER
   a. PRIOR TO ANY TREE PLANTING ACTIVITIES, UTILITY LOCATION SHALL BE VERIFIED.
   b. ANY TREES LOCATED WITHIN 5' OF ANY UTILITIES OR 2' WITHIN ANY PAVEMENT SHALL RECEIVE ROOT BARRIER.

2. MATERIALS
   a. TOPSOIL. TOPSOIL SHALL BE A 3-WAY BLEND.
   b. MULCH. MULCH SHALL BE DARK FINE BARK MULCH. APPLY TO A DEPTH OF 2" IN ALL BEDS THAT WILL RECEIVE NEW PLANTING UNLESS OTHERWISE NOTED. DO NOT PLACE MULCH IN RETENTION OR DETENTION PONDS.
   c. FERTILIZER. AGRIFORM 21-GRAM TIME-RELEASE FERTILIZER SHALL BE USED IN ALL PLANTINGS. PLACE 1 FOR EACH GROUND COVER, 2 FOR EACH SHRUB AND 4 FOR EACH TREE. THEY SHALL BE PLACED IN THE PLANT PITS AS DETAILED. ALSO, TOP DRESS ALL PLANTS WITH A SUITABLE 'STARTER' FERTILIZER.
   d. TREE STAKES AS DETAILED.

3. SOIL PREPARATION
   a. PRIOR TO ANY LANDSCAPE WORK, THE CONTRACTOR SHALL REMOVE, OR HAVE REMOVED, ALL DEBRIS FROM THE OTHER BUILDING TRADES FROM THE LANDSCAPE SURFACES. NO LANDSCAPE WORK SHALL COMMENCE UNTIL THE AREAS ARE CLEARED OF OTHER TRADES' DEBRIS.
   b. PRIOR TO ANY LANDSCAPE WORK, THE CONTRACTOR SHALL REMOVE ANY WEEDS AND INVASIVE SPECIES BEFORE PLACING TOPSOIL FOR PROPOSED PLANTING.
   c. CULTIVATE THE EXISTING GROUND SURFACE TO A MINIMUM DEPTH OF 8" AND REMOVE ALL ROCKS OVER 1", EXISTING ROOTS AND OTHER DEBRIS.
   d. FINE GRADE THE SUBGRADE TO ADJOINING SURFACES IN PREPARATION OF ADDING SPECIFIED TOPSOIL.
   e. PLACE A MINIMUM OF 8" OF SPECIFIED TOPSOIL ON ALL PLANTING BEDS AND TILL OR CULTIVATE THE TOPSOIL A MINIMUM DEPTH OF 10". REMOVE ALL ROCK AND DEBRIS WHICH MAY SURFACE. FINISHED GRADE OF TOPSOIL SHALL BE 2.5" BELOW ADJOINING PAVED SURFACES, ALLOWING 2" FOR MULCH. THEREFORE, FINISHED GRADE SHALL BE 1/2" BELOW PAVED SURFACES.

4. PLANTING OF TREES, SHRUBS AND GROUND COVERS
   a. CONTRACTOR IS RESPONSIBLE FOR VERIFYING QUANTITIES.
   b. CONTRACTOR IS RESPONSIBLE FOR VERIFYING UTILITY LOCATION, AND AVOIDING TREE-UTILITY CONFLICT. ALL TREES TO BE 8' MIN. CLEAR FROM WET UTILITIES, 15' MIN. CLEAR FROM LIGHT POLES AND SIGNS.
   b. CONTRACTOR IS RESPONSIBLE FOR CONFIRMING ALL BEDS ARE PREPARED AND READY FOR PLANTING, WITHOUT INTERFERENCE WITH OTHER TRADES.
   c. LAYOUT ALL PLANTS PER PLAN AND OBTAIN APPROVAL FROM THE OWNER'S REP.
   d. ROOT PIT PLANT ALL PLANTS INTO PREPARED SOIL AND PLANTS PER DETAILS. WHILE PLANTING, WATER THE PLANTS THOROUGHLY TO SOAK THE ROOT BALLS AND SURROUNDING SOIL. PLACE FERTILIZER TABLETS AS SPECIFIED. FILL PLANT PITS WITH SPECIFIED TOPSOIL. TOP DRESS FERTILIZE WHEN COMPLETED.

## LANDSCAPE CALCULATIONS

SITE INFORMATION
ZONING: C-3 SR 305 CORRIDOR
TOTAL SITE AREA: 71,438 SF (1.64 AC)
TOTAL NUMBER OF PARKING STALLS: 95 (1)

TOTAL SITE LANDSCAPING
REQUIRED LANDSCAPED AREA: 14,288 SF
(20% OF PROPERTY AREA, PMC 18.80.060.B.1 )

PROVIDED LANDSCAPED AREA: 16,886 SF

SETBACK LANDSCAPING
ALONG 7TH AVE NE, 279'-0":
REQUIRED NUMBER OF TREES: 9 (30' O.C., PMC 18.80.060.B.3)

PROVIDED NUMBER OF TREES: 9 (3 EXISTING, 6 PROPOSED)

PARKING LOT LANDSCAPING
PARKING LOT AREA: 53,325 SF
REQUIRED PARKING LOT LANDSCAPE AREA: 2,666 SF
(5% OF PARKING LOT AREA)

PROVIDED PARKING LOT LANDSCAPE AREA: 7,044 SF

REQUIRED NUMBER OF PARKING LOT TREES:
19 TOTAL (1 TREE / 5 STALLS), 8 EVERGREEN (40%)

PROVIDED NUMBER OF PARKING LOT TREES:
23 TOTAL, 10 EVERGREEN
EXISTING DECIDUOUS TREES TO REMAIN: 8
PROPOSED DECIDUOUS TREES: 5
EXISTING EVERGREEN TREE TO REMAIN: 7
PROVIDED EVERGREEN TREES: 3

BICYCLE PARKING
REQUIRED BICYCLE PARKING STALLS: 7 (PMC 18.140.060.A)

PROVIDED BICYCLE PARKING STALLS: 8 (4 RACKS)

## PLANT IMAGES


INCENSE CEDAR


KATSURA TREE


EDDIE'S WHITE WONDER DOGWOOD


LEMON ICE LILAC


CREEPING MAHONIA


FRAGRANT SWEETBOX


MUNCHKIN OAKLEAF HYDRANGEA


EVERGREEN HUCKLEBERRY


LITTLE HEATH JAPANESE PIERIS


WHITE HEATHER


SALAL


LACEY BLUE RUSSIAN SAGE


BEACH STRAWBERRY

RICEfergusMILLER
275 FIFTH STREET, SUITE 100
BREMERTON, WA 98337
360-377-8773
RFMARCH.COM

LYON
LANDSCAPE ARCHITECTS
2111 South C Street, Tacoma, WA 98402
253-209-4053 | Moghan@LyonLA.com

STATE OF WASHINGTON
LICENSED
LANDSCAPE ARCHITECT
MOGHAN LYON
LICENSE NO. 1444

**SUQUAMISH CARE CENTER**
SUQUAMISH TRIBE
19950 7TH AVE NE
POULSBO, WA 98370

PROJECT # 2024140.00
LAND USE APPLICATION(S)
ISSUE DATE SEPTEMBER 25, 2026

| REVISION SCHEDULE | | |
|---|---|---|
| 1 | CUP REVISIONS | 9/25/2026 |

AHJ APPROVAL STAMP

PLANT SCHEDULE AND NOTES

SHEET #
**L1.01**

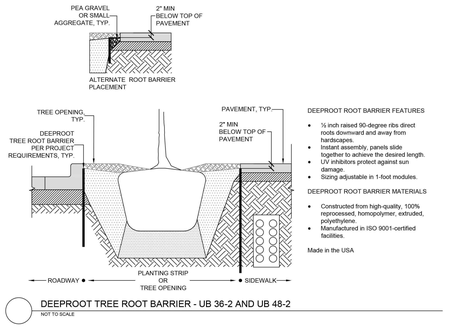


DEEPROOT TREE ROOT BARRIER - UB 36-2 AND UB 48-2
NOT TO SCALE

## 1 ROOT BARRIER

NOT TO SCALE — P-HE-SUQ-03

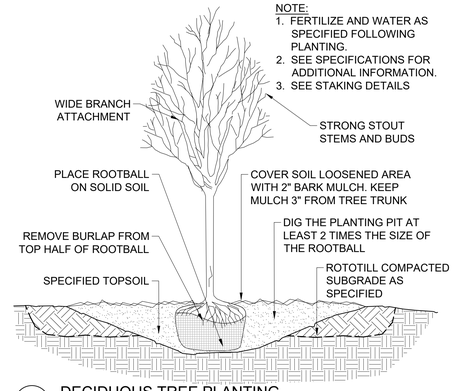


## 2 DECIDUOUS TREE PLANTING

NOT TO SCALE — 329343-03

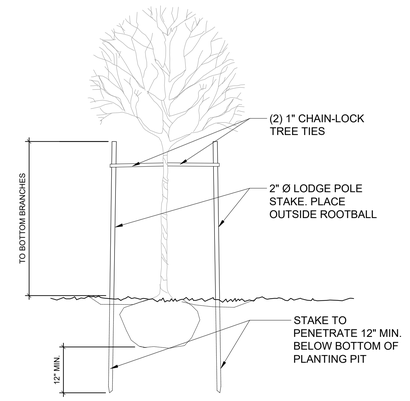


## 3 DECIDUOUS TREE STAKING DETAIL

NOT TO SCALE — 329343-04

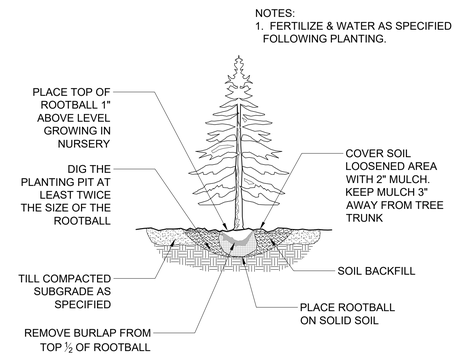


## 4 CONIFEROUS TREE PLANTING DETAIL

3/4" = 1'-0" — 329343-05

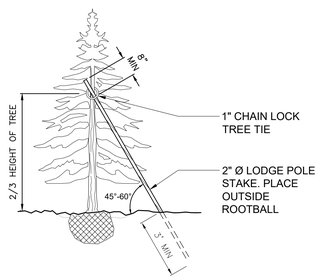


## 5 CONIFEROUS TREE STAKING DETAIL

NOT TO SCALE — 329343-07

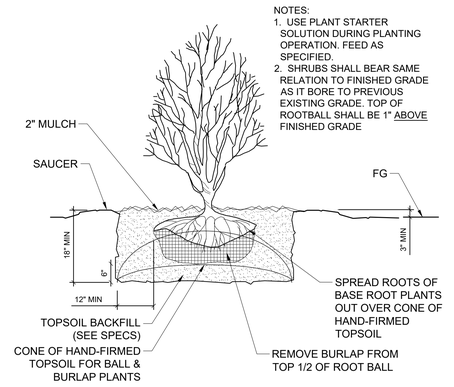


## 6 SHRUB PLANTING DETAIL

NO TO SCALE — 329333-02

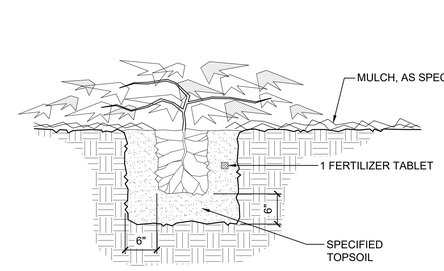


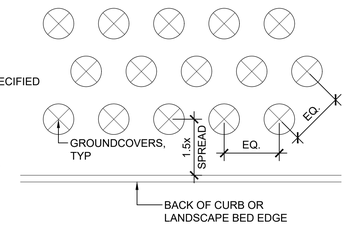


NOTE:
1. ALL GROUNDCOVER SHALL BE PLANTED AT EQUAL TRIANGULAR SPACING AS PER PLAN, UNLESS SHOWN OTHERWISE
2. SET GROUNDCOVER BACK FROM CURB OR WALKWAY AT LEAST 1-1/2 TIMES THE SPREAD OF SUCH GROUNDCOVER

## 7 GROUND COVER PLANTING DETAIL

NOT TO SCALE — 329313-04

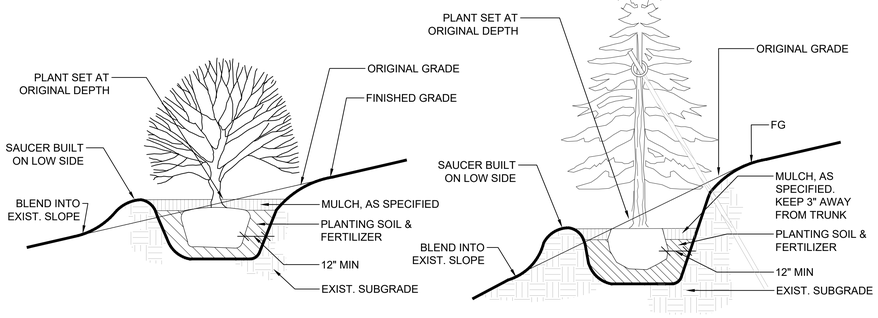


## 8 TREE & SHRUB SLOPE PLANTING DETAIL

NOT TO SCALE — 3293-02




## 9 BIKE RACK

NOT TO SCALE — P-HE-SUQ-02

RICEfergusMILLER
275 FIFTH STREET, SUITE 100
BREMERTON, WA 98337
360-377-8773
RFMARCH.COM

LYON
LANDSCAPE ARCHITECTS
2111 South C Street, Tacoma, WA 98402
253-209-4053 | Moghan@LyonLA.com

STATE OF WASHINGTON LICENSED LANDSCAPE ARCHITECT
MOGHAN LYON
LICENSE NO. 1444

**SUQUAMISH CARE CENTER**
SUQUAMISH TRIBE
19950 7TH AVE NE
POULSBO, WA 98370

PROJECT # 2024140.00

**LAND USE APPLICATION(S)**

ISSUE DATE SEPTEMBER 25, 2026

| REVISION SCHEDULE | | |
|---|---|---|
| 1 | CUP REVISIONS | 9/25/2026 |

AHJ APPROVAL STAMP

LANDSCAPE DETAILS

SHEET #
**L1.02**

S 01°15'38" W

840.33'

7TH AVE NE

334.94'

WITHIN EXISTING PLANTING BEDS, REPAIR AND REPLACE EXISTING IRRIGATION EQUIPMENT AND PIPE AS NEEDED, TYP.

Power transformer

PROPERTY LINE

213.04' (deed=212.98')

N 88°33'05" W

S 88°36'15" E

10" CO

6" PVC CO

335.13'

SR 305 NE

EXISTING SEWER, SEE SURVEY PLANS

EXISTING ROCKERY RETAINING WALL (TO REMAIN)

10" metal CO

EAVE (TYP.)

## LEGEND

EXISTING IRRIGATION SYSTEM TO REMAIN
- PRIOR TO PLANTING, REPLACE AND REPAIR DAMAGED IRRIGATION SYSTEM PARTS AS NEEDED TO ENSURE FULL AND EVEN COVERAGE OF PLANTING AREAS

* PROPOSED IRRIGATION HEADS SHOWN ON THE PLAN FOR RADIUS AND ARC REFERENCE ONLY. NEW IRRIGATION SPRAY HEADS SHALL MATCH EXISTING HEADS AS CLOSELY AS POSSIBLE, AND HAVE THE SAME PRECIPITATION RATE WITH EXISTING HEADS WITHIN THE SAME ZONE. THE CONTRACTOR SHALL FIELD TEST THE SYSTEM TO ENSURE FULL AND EVEN COVERAGE OVER ALL PLANTING AREAS.

1 INCH
0 5' 10' 20' 40'
Graphic Scale: 1" = 10'-0"

RICEfergusMILLER
275 FIFTH STREET, SUITE 100
BREMERTON, WA 98337
360-377-8773
RFMARCH.COM

LYON
LANDSCAPE ARCHITECTS
2111 South C Street, Tacoma, WA 98402
253-209-4053 | Moghan@LyonLA.com

STATE OF WASHINGTON
LICENSED
LANDSCAPE ARCHITECT
MOGHAN LYON
LICENSE NO. 1444

# SUQUAMISH CARE CENTER
## SUQUAMISH TRIBE
19950 7TH AVE NE
POULSBO, WA 98370

PROJECT # 2024140.00

LAND USE APPLICATION(S)

ISSUE DATE SEPTEMBER 25, 2026

| REVISION SCHEDULE | | |
|---|---|---|
| 1 | CUP REVISIONS | 9/25/2026 |

AHJ APPROVAL STAMP

IRRIGATION PLAN

SHEET #
L2.00

## LEGEND

EXISTING IRRIGATION SYSTEM TO REMAIN
- PRIOR TO PLANTING, REPLACE AND REPAIR DAMAGED IRRIGATION SYSTEM PARTS AS NEEDED TO ENSURE FULL AND EVEN COVERAGE OF PLANTING AREAS

## IRRIGATION SCHEDULE OVERALL

| SYMBOL | SPRAY HEAD RADIUS & ARC* | QTY |
|---|---|---|
| 1 | 15LCS | 11 |
| 2 | 15RCS | 11 |
| 3 | 15SST | 4 |
| 4 | 05H | 5 |
| 5 | 05Q | 10 |
| 6 | 08H | 12 |
| 7 | 08Q | 9 |
| 8 | 09SST | 1 |
| 9 | 10H | 3 |
| 10 | 10Q | 14 |
| 11 | 12H | 7 |
| 12 | 12Q | 6 |
| 13 | 15Q | 4 |
| 4 | 04V | 15 |
| 6 | 06V | 33 |
| 8 | 08V | 4 |
| 10 | 10V | 2 |
| 12 | 12V | 1 |

* PROPOSED IRRIGATION HEADS SHOWN ON THE PLAN FOR RADIUS AND ARC REFERENCE ONLY. NEW IRRIGATION SPRAY HEADS SHALL MATCH EXISTING HEADS AS CLOSELY AS POSSIBLE, AND HAVE THE SAME PRECIPITATION RATE WITH EXISTING HEADS WITHIN THE SAME ZONE. THE CONTRACTOR SHALL FIELD TEST THE SYSTEM TO ENSURE FULL AND EVEN COVERAGE OVER ALL PLANTING AREAS.

## IRRIGATION NOTES

1. SCOPE OF WORK
   a. THE CONTRACTOR SHALL REVIEW AND FOLLOW REQUIRED PRACTICES FROM POULSBO MINICIPAL CODE AND OTHER JURISDICTIONAL REQUIREMENTS APPLICABLE TO THE PROJECT.
   b. CONTRACTOR IS RESPONSIBLE FOR VERIFYING THE SYSTEM IS PROVIDING FULL AND EVEN COVERAGE OF ALL PLANTING AREAS PRIOR TO INSTALLING NEW PLANTS. EXISTING SPRAY HEADS TO BE REPAIRED AND REPLACE AS NEEDED.
   c. NEW IRRIGATION HEADS SHALL MATCH THE ADJACENT HEADS TO ACHIEVE CONSISTENT PRECIPITATION RATE WITHIN THE SAME ZONE.

2. MATERIALS
   a. SPRAY HEADS. IRRIGATION HEADS SHALL MATCH THE EXISTING HEADS IN THE SAME ZONE AS CLOSELY AS POSSIBLE.
   b. ELECTRICAL REMOTE CONTROL VALVES. PROTECT AND PRESERVE ALL EXISTING ZONES VALVES. IF NEW ZONE VALVES ARE REQUIRED, MARK EACH VALVE WITH A PERMANENT TAG DENOTING THE APPROPRIATE ZONE NUMBER.
   c. PIPES AND TRENCHES. ALL NEW PIPING UNDER PAVING SHALL BE INSTALLED PRIOR TO PAVING WORK. CAP ALL ENDS HAND TIGHT PRIOR TO BACKFILL USE PVC SCHEDULE 40 PIPE FOR ALL NON-PRESSURE LATERAL LINE PIPING INSTALLED UNDER PAVED AREAS. ALL TRENCHES TO BE PUDDLED AND COMPACTED TO THE SAME DENSITY AS THE UNDISTURBED ADJACENT SOIL

3. PREPARATION
   a. THE CONTRACTOR IS RESPONSIBLE FOR INSPECTING EXISTING IRRIGATION SYSTEM PRIOR TO ANY MODIFICATION TO THE SYSTEM, AND INFORM THE OWNER'S REPRESENTATIVE OF ANY ISSUES NECESSARY REPAIRS.
   b. LOCATE ALL UNDERGROUND UTILITIES PRIOR TO BEGINNING OF WORK. CONTRACTOR SHALL BE RESPONSIBLE FOR DAMAGE TO UNDERGROUND UTILITIES CAUSED BY INSTALLATION OF IRRIGATION SYSTEM.
   d. CONTRACTOR SHALL VERIFY THE AUTOMATIC CONTROLLER IS FUNCTIONAL AND IN GOOD CONDITION. ANY ISSUES IDENTIFIED SHALL BE REPORTED TO THE OWNER'S REPRESENTATIVE IMMEDIATELY.

4. IRRIGATION EQUIPMENT LOCATION
   a. ALL IRRIGATION EQUIPMENT BE INSTALLED IN LANDSCAPED AREAS AND WITHIN THE PROPERTY LIMITS. ANY EQUIPMENT SHOWN OUTSIDE OF THESE LIMITS IS SHOWN IN THAT LOCATION FOR GRAPHICAL CLARITY ONLY.
   b. ALL VALVE BOXES SHALL BE INSTALLED A MINIMUM OF 2'-0" FROM EDGE OF ANY PAVED SURFACES. AND A MINIMUM OF 3'-0" FROM THE CENTERLINE OF ANY DRAINAGE SWALES.
   c. CONTRACTOR SHALL REFER TO AND COORDINATE IRRIGATION SYSTEM INSTALLATION WITH LANDSCAPE PLANS, ELECTRICAL PLANS, CIVIL PLANS, AND SURVEY PLANS. UTILITY LOCATION SHALL BE FIELD VERIFIED PRIOR TO IRRIGATION WORK. AVOID CONFLICTING LOCATIONS BETWEEN PIPING AND LANDSCAPE MATERIALS, EDGING, AND UTILITIES

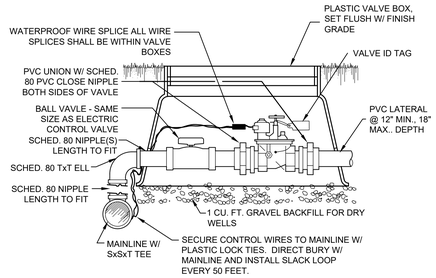


1 ELECTRICAL REMOTE CONTROL VALVE
NOT TO SCALE P-HE-SUQ-04

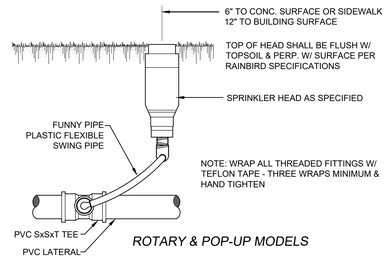


*ROTARY & POP-UP MODELS*

2 SPRINKLER HEAD INSTALLATION
NOT TO SCALE P-HE-SUQ-05

NOTE: PIPE TRENCH SHALL BE NO WIDER THAN NECESSARY TO INSTALL PIPE OR EQUIPMENT

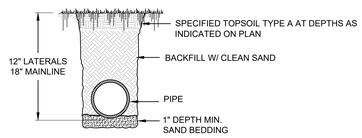


3 PIPE TRENCH
NOT TO SCALE P-HE-SUQ-06

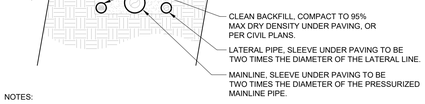


NOTES:
1. SEE IRRIGATION LEGEND FOR MAINLINE SIZE AND TYPE.
2. ALL SLEEVES SHALL BE SCH. 40 PVC PIPE.
3. SLEEVES UNDER VEHICULAR PAVEMENT SHALL BE DUCTILE IRON.
4. ALL SLEEVES SHALL EXTEND 12" BEYOND THE EDGE OF PAVEMENT.
5. END OF SLEEVES SHALL BE LOCATED WITH A WOODEN STAKE OR PVC PIPE. LOCATORS SHALL RUN CONTINUOUSLY FROM THE END OF THE SLEEVE TO FINISHED GRADE.

4 PIPE SLEEVE BENEATH PAVEMENT
1" = 1'-0" P-HE-SUQ-07

RICEfergusMILLER
275 FIFTH STREET, SUITE 100
BREMERTON, WA 98337
360-377-8773
RFMARCH.COM

LYON
LANDSCAPE ARCHITECTS
2111 South C Street, Tacoma, WA 98402
253-209-4053 | Moghan@LyonLA.com

STATE OF WASHINGTON LICENSED LANDSCAPE ARCHITECT
MOGHAN LYON
LICENSE NO. 1444

**SUQUAMISH CARE CENTER**
SUQUAMISH TRIBE
19950 7TH AVE NE
POULSBO, WA 98370

PROJECT # 2024140.00

**LAND USE APPLICATION(S)**

ISSUE DATE SEPTEMBER 25, 2026

| REVISION SCHEDULE | | |
|---|---|---|
| 1 | CUP REVISIONS | 9/25/2026 |

AHJ APPROVAL STAMP

IRRIGATION DETAILS

SHEET #
**L2.01**